



# multifunctional Farming for the sustainability of European Agricultural Landscapes

Project N°: 2016-1-SK01-KA202-022502

## FEAL CATALOGUE

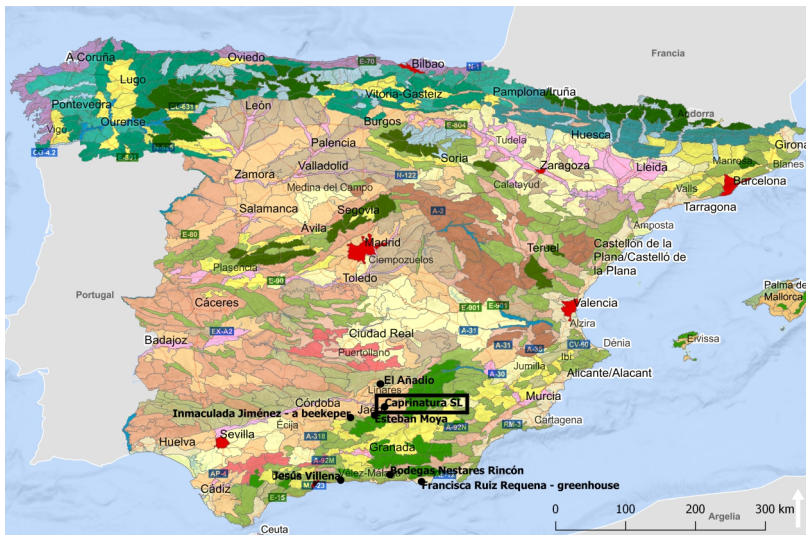
### The consolidation of national typologies with European agricultural landscapes

Spain

The Guadalquivir river

Caprinatura SL

Atlas of the Landscapes of Spain



<http://wms.mapama.es/sig/Biodiversidad/Paisaje/wms.aspx>

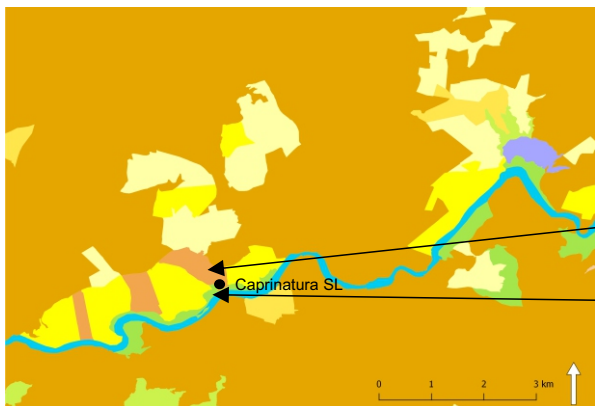
European agricultural landscapes

E-atlas

Farmland

E-atlas

Wooded grasslands



National landscape type: **Hillock of Úbeda, olive countryside**  
 Land cover CLC 2012:

- **Agricultural areas - permanent crops, fruit trees and berry plantations;**
- **Forest and semi natural areas, scrub and/or herbaceous vegetation associations, sclerophyllous vegetation**

### Landscape character and the natural, cultural, and historical heritage

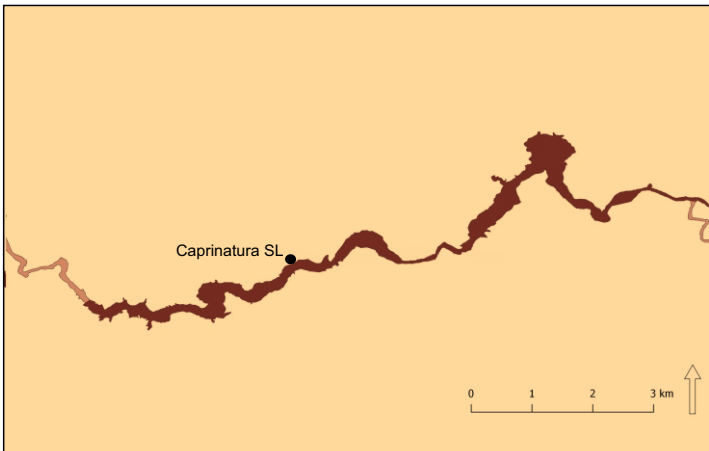


Funded by the Erasmus+ Programme of the European Union





This project has been funded with support from the European Commission. This publication reflects the views only of the author, and the Commission cannot be held responsible for any use which may be made of the information contained therein.

# Landscape types and natural protected areas



## Legend

-  Hillock of Úbeda, olive countryside
-  Natura 2000 network and protected natural space (ENP)

Atlas de los Paisajes de España

<http://wms.mapama.es/sig/Biodiversidad/ENP/wms.aspx?>

Espacios Naturales Protegidos

<http://wms.mapama.es/sig/Biodiversidad/ENP/wms.aspx?>



*Extensive pastures near the Guadalquivir river.*



*A landscape of wooded grasslands near the Guadalquivir river, the protected natural area.*