



multifunctional Farming for the sustainability of European Agricultural Landscapes

Project N°: 2016-1-SK01-KA202-022502

FEAL CATALOGUE

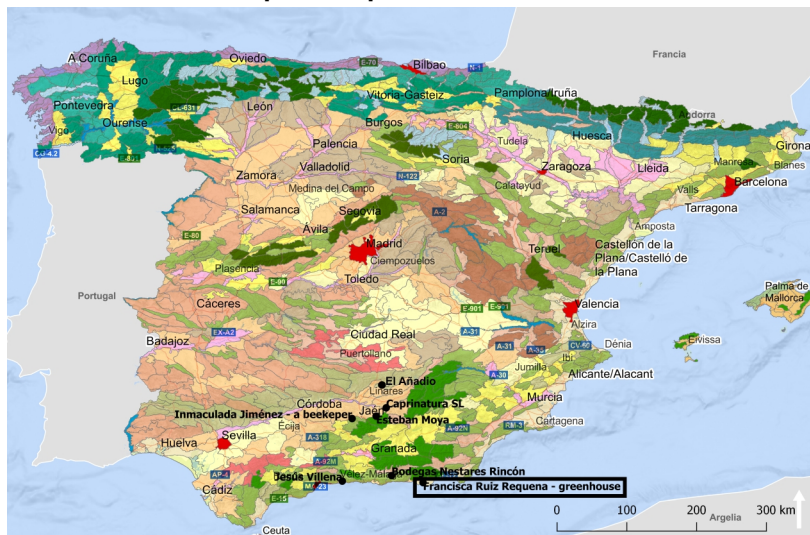
The consolidation of national typologies with European agricultural landscapes

Spain

The Almeria coast

Francisca Ruiz Requena

Atlas of the Landscapes of Spain



<http://wms.mapama.es/sig/Biodiversidad/Paisaje/wms.aspx>

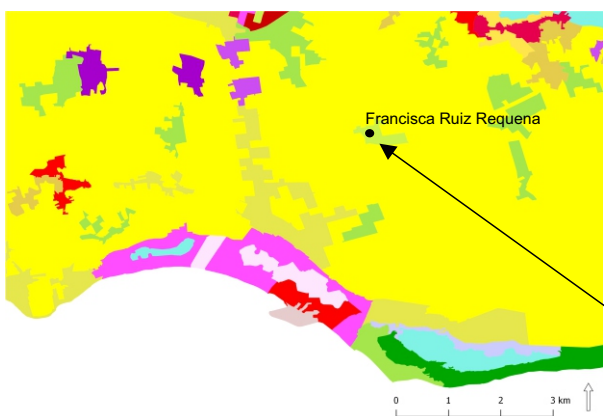
European agricultural landscapes

E-atlas

Heathland

E-atlas

Huertas



National landscape type: Coastal and pre-littoral plains and glacis, peninsular coastal plains (glacis is a product or water erosion - rigged terrain located between mountains and planes)

Land cover CLC 2012:

- Forest and semi natural areas, scrub and/or herbaceous vegetation associations, natural grasslands

Landscape character and the natural, cultural, and historical heritage

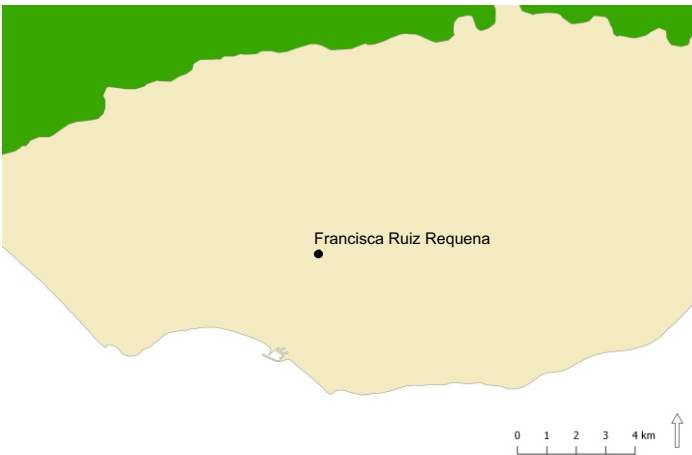


Funded by the Erasmus+ Programme of the European Union





This project has been funded with support from the European Commission. This publication reflects the views only of the author, and the Commission cannot be held responsible for any use which may be made of the information contained therein.

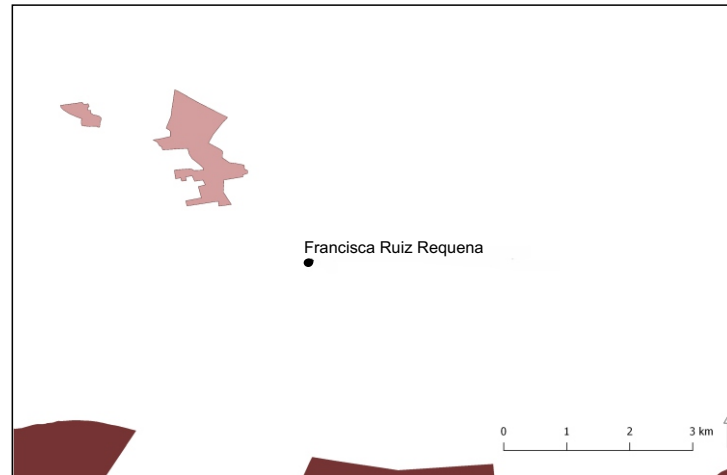
Landscape types



Legend

-  Coastal and pre-littoral plains and glacis, peninsular coastal plains
-  Mountainous massifs of the Betic Mountain ranges

Natural protected areas




Espacios Naturales Protegidos

<http://wms.mapama.es/sig/Biodiversidad/ENP/wms.aspx?>



Farming under plastic in Peninsular coastal plains.



El Ejido on the Almeria coast, where is concentrated the largest number of greenhouses in Europe, has the nickname of Plastic Sea.