



multifunctional Farming for the sustainability of European Agricultural Landscapes

Project N°: 2016-1-SK01-KA202-022502

FEAL CATALOGUE

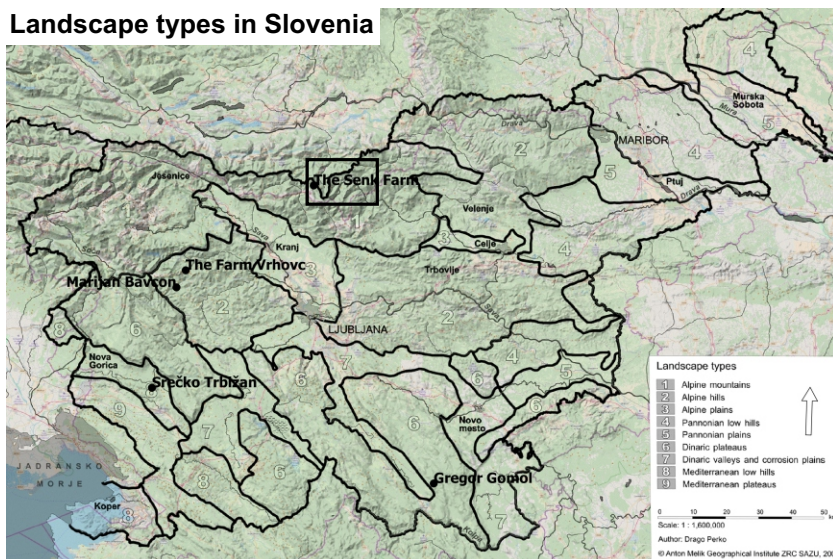
The consolidation of national typologies with European agricultural landscapes

Slovenia

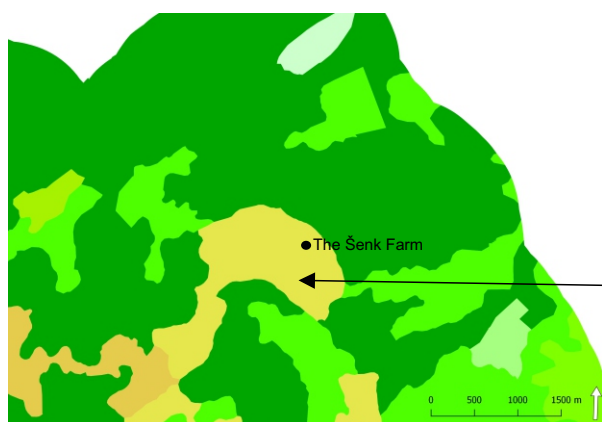
Kamnik Savinja Alps

The Šenk Farm

Landscape types in Slovenia



Base map: <https://wiki.openstreetmap.org/wiki/Tileserv>



E-atlas

European agricultural landscapes

Rural areas

E-atlas

Pasture


National landscape type:

Alpine mountains; Secluded mountain farms

Land cover CLC 2012:

Agricultural areas - pastures

Landscape character and the natural, cultural, and historical heritage



Funded by the
Erasmus+ Programme
of the European Union



This project has been funded with support from the European Commission. This publication reflects the views only of the author, and the Commission cannot be held responsible for any use which may be made of the information contained therein.

Alpine mountains

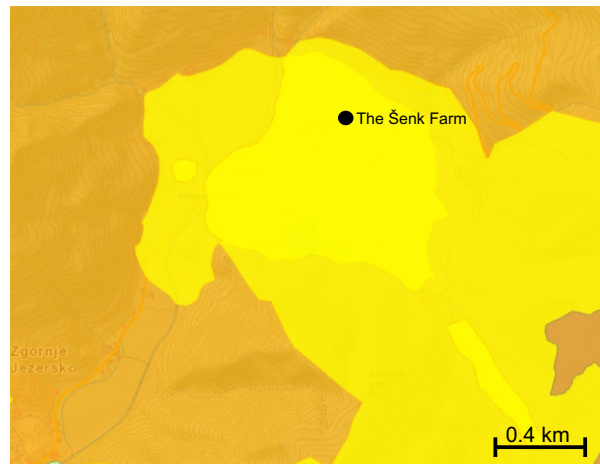
Secluded farms.

Secluded farms are situated in remote mountain areas and usually have one-piece property. They are usually surrounded by forests, pastures, meadows and very rarely fields.



. Makek organic alpine resort, Slovenia Photo: (<http://www.slotrips.si/slo/turisticne-kmetije/trip/1128/Turisticna-kmetija-makek>)

Natural protected and ecologically important areas



Environmental atlas of Slovenia

http://gis.arso.gov.si/atlasokolja/profile.aspx?culture=en-US&id=Atlas_Okolja_AXL@ARSO



Agricultural land is dominated by grassland, pastures and associated livestock farming. Alpine mountains compose the background.



Scattered settlements with independent farms.