



multifunctional Farming for the sustainability of European Agricultural Landscapes

Project N°: 2016-1-SK01-KA202-022502

FEAL CATALOGUE

The consolidation of national typologies with European agricultural landscapes

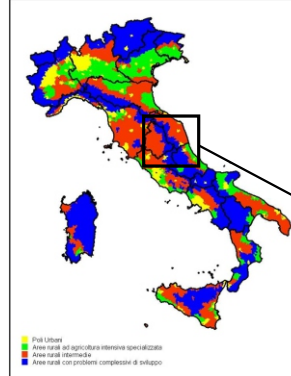
Italy

The plateau of Castelluccio di Norcia

Emiliano Brandimarte Az. Agr. (Sibillini Ranch)

Administrative units of the central and northern part of Italy

Zoning of the rural areas



<https://www.reterurale.it/areerurali>



Base map: <https://wiki.openstreetmap.org/wiki/Tileservers>

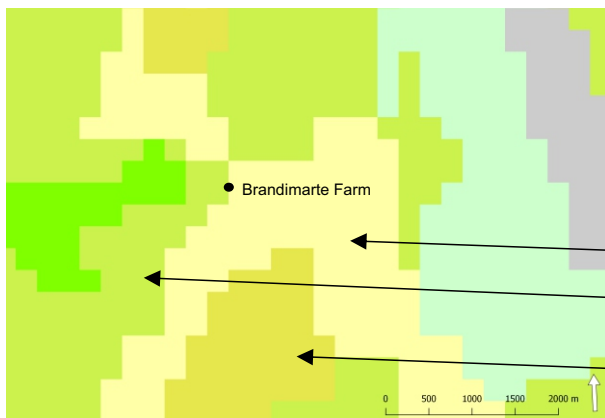
European agricultural landscapes

E-atlas

Highlands [EN]

E-atlas

Meadow [EN]



Administrative unit: **Region: Umbria; Province: Perugia; Municipality: Norcia**

Land cover CLC 2012:

- Agricultural areas - non-irrigated arable land;
- Forest and semi natural areas - scrub and/or herbaceous vegetation associations, natural grasslands;
- Agricultural areas - pastures

Landscape character and the natural, cultural, and historical heritage

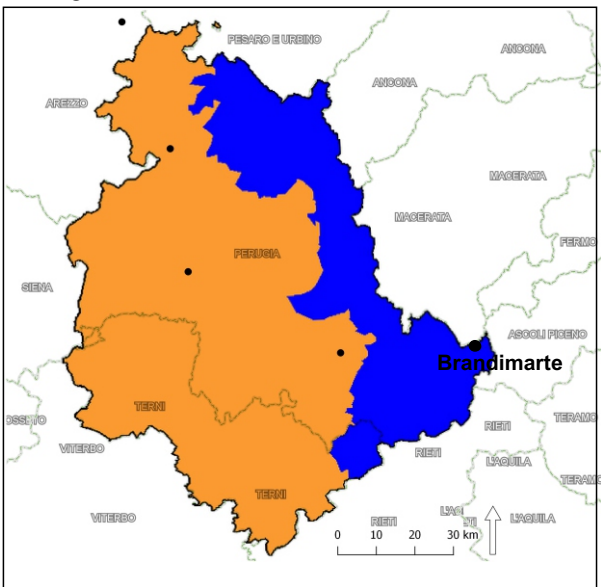


Funded by the Erasmus+ Programme of the European Union



This project has been funded with support from the European Commission. This publication reflects the views only of the author, and the Commission cannot be held responsible for any use which may be made of the information contained therein.

Zoning of the rural areas



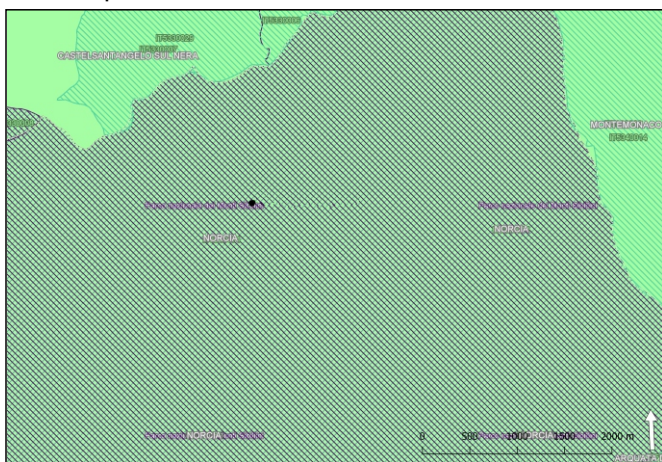
Legend

- Intermediate rural areas
- Rural areas with overall development problems

Rete Rurale Nazionale 2014-2020, Zonizzazione e Cartografia

<https://www.reterurale.it/areerurali>

Natural protected areas



Legend

- Protected sites - Rete Natura 2000 (SIC/ZSC e ZPS)
- Protected sites - VI Official list of protected areas - EUAP

http://wms.pcn.minambiente.it/ogc?map%3Dms_ogc/WMS_v1.3/Vettoriali/SIC_ZSC_ZPS.map

http://wms.pcn.minambiente.it/ogc?map%3Dms_ogc/WMS_v1.3/Vettoriali/EUAP.map



Pastures and Emiliano's horses with Mount Vettore.



*The flowered way to Castelluccio and highlands
with pastures and meadows in the background.*